



File No. ....

T. 21 R. 13

DUPLICATE

County Charlton  
**RECEIVED**  
JAN 7 1964

STATE OF MONTANA  
ADMINISTRATOR OF GROUNDWATER CODE  
OFFICE OF STATE ENGINEER

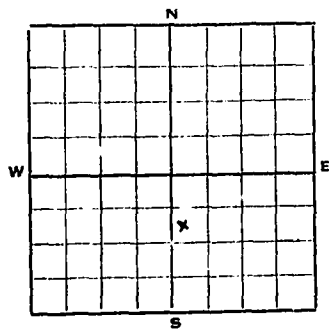
STATE ENGINEER

**DECLARATION OF VESTED GROUNDWATER RIGHTS**

(Under Chapter 237, Montana Session Laws, 1961)

1. Elmer Dostal  
Mary Patricia Dostal of Geraldine  
(Name of Appropriator) (Address) (Town)

County of \_\_\_\_\_ State of Montana  
have appropriated groundwater according to the Montana laws in effect prior to January 1, 1962, as follows:



1/4 Sec 1 T21 R13  
Indicate point of appropriation and place of use, if possible. Each small square represents 10 acres.

- 2. The beneficial use on which the claim is based ..... Stock .....
- 3. Date or approximate date of earliest beneficial use; and how continuous the use has been ..... 1946 .....
- 4. The amount of groundwater claimed (in miner's inches or gallons per minute) ..... 5 gal per minute .....
- 5. If used for irrigation, give the acreage and description of the lands to which water has been applied and name of the owner thereof ..... none but may in the future .....
- 6. The means of withdrawing such water from the ground and the location of each well or other means of withdrawal ..... motor and pump .....

- 7. The date of commencement and completion of the construction of the well, wells, or other works for withdrawal of groundwater ..... 1946 .....
- 8. The depth of water table ..... 12 feet .....
- 9. So far as it may be available, the type, size and depth of each well or the general specifications of any other works for the withdrawal of groundwater ..... drilled, 6in. casing, 42 feet .....
- 10. The estimated amount of groundwater withdrawn each year ..... up to 5 gallons per minute .....
- 11. The log of formations encountered in the drilling of each well if available ..... April 1st to Nov. 1st. unavailable .....
- 12. Such other information of a similar nature as may be useful in carrying out the policy of this act, including reference to book and page of any county record ..... none .....

Signature of Owner Elmer Dostal  
Mary Patricia Dostal  
Date Dec 27, 1963

Three copies to be filed by the owner with the County Clerk and Recorder of the county in which the well is located.

Please answer all questions. If not applicable, so state, otherwise the form will be returned.

Original to the County Clerk and Recorder; duplicate to the State Engineer; Triplicate to the School of Mines and Quadruplicate for the Appropriator.

26116



File No. ....

T. 21 N. R. 13

DUPLICATE

County Chouteau

RECEIVED  
SEP 4 1963

STATE OF MONTANA  
ADMINISTRATOR OF GROUNDWATER CODE  
OFFICE OF STATE ENGINEER

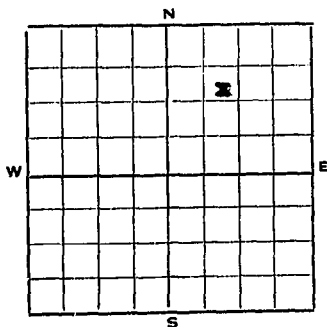
STATE ENGINEER

DECLARATION OF VESTED GROUNDWATER RIGHTS

(Under Chapter 237, Montana Session Laws, 1961)

1. John S. Owen, of Geraldine  
(Name of Appropriator) (Address) (Town)

County of Chouteau State of Montana  
have appropriated groundwater according to the Montana laws in effect prior to January 1, 1962, as follows:



NW 1/4 NE Sec. 4 T21. R17

Indicate point of appropriation and place of use, if possible. Each small square represents 10 acres.

- 2. The beneficial use on which the claim is based household, stockwater, irrigation, and spraying
- 3. Date or approximate date of earliest beneficial use; and how continuous the use has been has been in use continuously since 1932
- 4. The amount of groundwater claimed (in miner's inches or gallons per minute) 25 gallons per minute
- 5. If used for irrigation, give the acreage and description of the lands to which water has been applied and name of the owner thereof 4 acres, garden and shelterbelt adjacent to the well; John S. Owen
- 6. The means of withdrawing such water from the ground and the location of each well or other means of withdrawal submersed electric pump

7. The date of commencement and completion of the construction of the well, wells, or other works for withdrawal of groundwater Spring of 1932, well dug and hand pump installed installed electric pump in 1948

8. The depth of water table 20 to 22 feet

9. So far as it may be available, the type, size and depth of each well or the general specifications of any other works for the withdrawal of groundwater hand dug well, about 5 feet in diameter, 28 feet deep, lined with tile.

10. The estimated amount of groundwater withdrawn each year 200,000 gallons

11. The log of formations encountered in the drilling of each well if available not available

12. Such other information of a similar nature as may be useful in carrying out the policy of this act, including reference to book and page of any county record not available

Signature of Owner John S. Owen

Date 8-23-1963

Three copies to be filed by the owner with the County Clerk and Recorder of the county in which the well is located.

Please answer all questions. If not applicable, so state, otherwise the form will be returned.

Original to the County Clerk and Recorder; duplicate to the State Engineer; Triplicate to the School of Mines and Quadruplicate for the Appropriator.


345239  
 has no attachments to this affidavit  
 except that of the hearing is sent to court  
 in form of a transcript

I, the undersigned, do hereby certify that the  
 above is a true and correct copy of the  
 original as the same appears in the  
 files of the County Clerk of Chouteau  
 County, Montana, this 3rd day of  
 September, 1963.

I, the undersigned, do hereby certify that the  
 above is a true and correct copy of the  
 original as the same appears in the  
 files of the County Clerk of Chouteau  
 County, Montana, this 3rd day of  
 September, 1963.

345239

STATE OF MONTANA  
 COUNTY OF CHOUTEAU  
 Filed SEP 3 1963 19  
 at 8:00 o'clock A. M.  
 By George W. Hawley County Clerk  
Lana M. Adams Deputy  
 Fee \$ 2.00 Paid

File No. ....

T. 21 R. 13

DUPLICATE

County Chouteau

STATE OF MONTANA  
ADMINISTRATOR OF GROUNDWATER CODE  
OFFICE OF STATE ENGINEER

RECEIVED  
JAN 7 1964

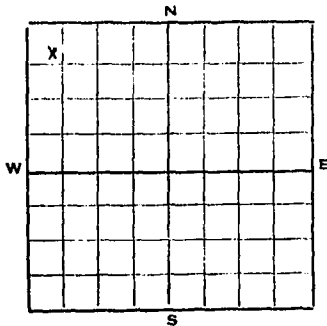
DECLARATION OF VESTED GROUNDWATER RIGHTS

(Under Chapter 237, Montana Session Laws, 1961)

STATE ENGINEER

1. Charles J. Goldbach, of Haroldine Montana  
(Name of Appropriator) (Address) (Town)

County of Chouteau State of Montana  
have appropriated groundwater according to the Montana laws in effect prior to January 1, 1962, as follows:



NW 1/4 NW 1 Sec. 7 T. 21 R. 13

Indicate point of appropriation and place of use, if possible. Each small square represents 10 acres.

2. The beneficial use on which the claim is based Stock water + Household water

3. Date or approximate date of earliest beneficial use; and how continuous the use has been earliest date of use unknown but used continuously at the present

4. The amount of groundwater claimed (in miner's inches or gallons per minute) 30 g.p.m.

5. If used for irrigation, give the acreage and description of the lands to which water has been applied and name of the owner thereof none

6. The means of withdrawing such water from the ground and location of each well or other means of withdrawal well in NW 1/4 NW 1 - 7 - 21 - 13

7. The date of commencement and completion of the construction of the well, wells, or other works for withdrawal of groundwater unknown

8. The depth of water table 20'

9. So far as it may be available, the type, size and depth of each well or the general specifications of any other works for the withdrawal of groundwater hand dug - lined with brick  
app. 20' deep - 5' in diameter

10. The estimated amount of groundwater withdrawn each year 400,000 gals

11. The log of formations encountered in the drilling of each well if available unknown

12. Such other information of a similar nature as may be useful in carrying out the policy of this act, including reference to book and page of any county record.....

Signature of Owner Charles J. Goldbach

Date Dec 30 1963

Three copies to be filed by the owner with the County Clerk and Recorder of the county in which the well is located.

Please answer all questions. If not applicable, so state, otherwise the form will be returned.

Original to the County Clerk and Recorder; duplicate to the State Engineer; Triplicate to the School of Mines and Quadruplicate for the Appropriator.

26238

Section 5021. It is the duty of the court to see that the law is administered without favoritism or prejudice and that justice is done to all parties.

The court shall have jurisdiction of all causes which are brought before it in conformity with the provisions of this title. It shall also have jurisdiction of all causes which are brought before it in conformity with the provisions of this title.


The court shall also have jurisdiction of all causes which are brought before it in conformity with the provisions of this title. It shall also have jurisdiction of all causes which are brought before it in conformity with the provisions of this title.

The court shall also have jurisdiction of all causes which are brought before it in conformity with the provisions of this title. It shall also have jurisdiction of all causes which are brought before it in conformity with the provisions of this title.

The court shall also have jurisdiction of all causes which are brought before it in conformity with the provisions of this title. It shall also have jurisdiction of all causes which are brought before it in conformity with the provisions of this title.

The court shall also have jurisdiction of all causes which are brought before it in conformity with the provisions of this title. It shall also have jurisdiction of all causes which are brought before it in conformity with the provisions of this title.

The court shall also have jurisdiction of all causes which are brought before it in conformity with the provisions of this title. It shall also have jurisdiction of all causes which are brought before it in conformity with the provisions of this title.

The court shall also have jurisdiction of all causes which are brought before it in conformity with the provisions of this title. It shall also have jurisdiction of all causes which are brought before it in conformity with the provisions of this title.

# 346912

STATE OF MONTANA, )  
COUNTY OF DEER CREEK, ss.

DEC 30 1963

at 3:00 o'clock P.M.

George H. [Signature]  
Clerk

Ev [Signature]

GW 3

File No.....

T. 21 R. 13

DUPLICATE

County Chouteau

STATE OF MONTANA  
ADMINISTRATOR OF GROUNDWATER CODE JAN 7 1964  
OFFICE OF STATE ENGINEER

RECEIVED

STATE ENGINEER

**NOTICE OF COMPLETION OF GROUNDWATER APPROPRIATION WITHOUT WELL**

(Under Chapter 237 Montana Session Laws, 1961)

Date of Appropriation of Groundwater September 1950

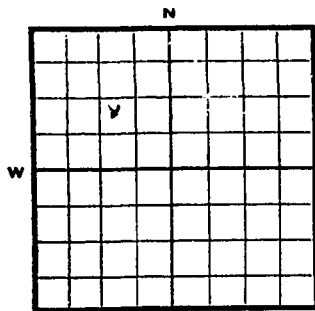
Owner Charles J. Goldbeck

Address Sheraldine Montana

Contractor (if any) .....

Address of Contractor .....

Date Started..... Date Completed September 1950



Describe means of obtaining groundwater without a well "as by sub-irrigation and other natural processes". Include depth to water when applicable. Developed spring

6 ft in depth

Quantity of water developed and used with explanation of method used to measure or estimate such amount. If use is intermittent estimate approximate lengths of periods of use

Increased the flow of water 100% by open pit method and it is being used continuously since

Signature of Owner Charles J. Goldbeck

Date Dec. 30, 1963

S. 21, N. 13, Sec. 7, T. 21, R. 13

Indicate point of appropriation and place of use, if possible.

This form to be prepared by contractor (if any), otherwise by the owner.

Three copies of this notice are to be filed with the County Clerk and Recorder of the county in which the works are located.

Please answer all questions. If not applicable, so state, otherwise the form will be returned.

Original to the County Clerk and Recorder; duplicate to the State Engineer; Triplicate to the School of Mines and Quadruplicate for the Appropriator.





RECEIVED  
MAR 21 1960

T. 21 R. 15 8

County Chouteau

STATE ENGINEER MONTANA BUREAU OF MINES AND GEOLOGY  
Butte, Montana

WATER WELL LOG


Owner A. C. Little Address Geraldine, Montana

Driller O. C. Thatcher Address Stanford, Montana

Date Started April 18, 1959 Date Completed May 1, 1959

Location: Sec. 8 T. 21 R. 15 1/4 sec. SESE4

Type of well Drilled (Dug, driven, bored, or drilled) Equipment used Rotary (Churn drill, rotary, other)

Water use: Domestic [X] Municipal [ ] Stock [X] Irrigation [ ]  
Industrial [ ] Drainage [ ] Other: \_\_\_\_\_

Casing: 0 ft. to 2000 ft. Type Galvanized Size 2 inch pipe

Casing: \_\_\_\_\_ ft. to \_\_\_\_\_ ft. Type \_\_\_\_\_ Size \_\_\_\_\_

Casing: \_\_\_\_\_ ft. to \_\_\_\_\_ ft. Type \_\_\_\_\_ Size \_\_\_\_\_

Perforated or Screened: Ft. 1878 to ft. 2000 Ft. \_\_\_\_\_ to ft. \_\_\_\_\_

Type of screen or perforations Cut slots in 2 inch pipe

Static Water level, for non-flowing well: \_\_\_\_\_ feet.

Shut-in pressure, for flowing well: 200 lb./sq. in. on: May 15, 1959 (date)

Pumping water level free flow feet at 30 gal. per min.

How tested: \_\_\_\_\_

Length of test: \_\_\_\_\_

Remarks: (Gravel packing, cementing, packers, type of shut-off, depth of shut-off)

80 foot of 4 inch service casing cemented in.



(over)



DUPLICATE

County Chouteau

STATE OF MONTANA  
ADMINISTRATOR OF GROUNDWATER CODE  
OFFICE OF STATE ENGINEER

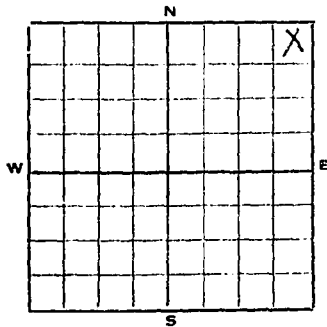
RECEIVED  
NOV 27 1962

DECLARATION OF VESTED GROUNDWATER RIGHTS ENGINEER  
(Under Chapter 237, Montana Session Laws, 1961)

1. Don Thomas Sr. of Merabline  
(Name of Appropriator) (Address) (Town)

County of Chouteau State of Mont.

have appropriated groundwater according to the Montana laws in effect prior to January 1, 1962, as follows:



N.E. 1/4 Sec. 13 T.217 R.13 E

Indicate point of appropriation and place of use, if possible. Each small square represents 10 acres.

2. The beneficial use on which the claim is based House use and irrigation

3. Date or approximate date of earliest beneficial use; and how continuous the use has been Nov 1st 1916 constant use

4. The amount of groundwater claimed (in miner's inches or gallons per minute) 10 gal per minute

5. If used for irrigation, give the acreage and description of the lands to which water has been applied and name of the owner thereof About 5 acres of garden and trees Mrs. Don Thomas Sr.

6. The means of withdrawing such water from the ground and the location of each well or other means of withdrawal Submersible electric pump

7. The date of commencement and completion of the construction of the well, wells, or other works for withdrawal of groundwater Nov 1st 1916 - construction completed Nov 1st 1960 Submersible pump installed

8. The depth of water table Depth of well 130 ft. Depth of water 70 ft

9. So far as it may be available, the type, size and depth of each well or the general specifications of any other works for the withdrawal of groundwater None

10. The estimated amount of groundwater withdrawn each year 100,000 gal

11. The log of formations encountered in the drilling of each well if available Not available

12. Such other information of a similar nature as may be useful in carrying out the policy of this act, including reference to book and page of any county record None

Signature of Owner Don Thomas Sr.

Date Oct 31 1962

Three copies to be filed by the owner with the County Clerk and Recorder of the county in which the well is located.

Please answer all questions. If not applicable, so state, otherwise the form will be returned.

Original to the County Clerk and Recorder; duplicate to the State Engineer; Triplicate to the School of Mines and Quaduplicate for the Appropriator.

342590

Office of the Clerk  
Nov 26 1962  
11:50 A. M.  
George W. Harvey  
Deputy Clerk  
Irma M. Harris  
Deputy  
\$1.00 paid

File No. ....

DUPLICATE

T. 21 R. 13

County Chouteau

RECEIVED

JAN 7 1964

STATE OF MONTANA  
ADMINISTRATOR OF GROUNDWATER CODE  
OFFICE OF STATE ENGINEER

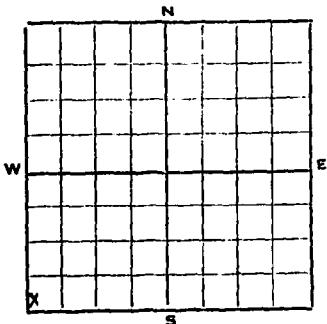
STATE ENGINEER

DECLARATION OF VESTED GROUNDWATER RIGHTS

(Under Chapter 237, Montana Session Laws, 1961)

1. Elmer Postal  
Mary Patricia Postal of Geraldine  
(Name of Appropriator) (Address) (Town)  
Montana

County of \_\_\_\_\_ State of \_\_\_\_\_  
have appropriated groundwater according to the Montana laws in effect prior to January 1, 1962, as follows:



sw 1/4 Sec. 14 T21 R. 13

Indicate point of appropriation and place of use, if possible. Each small square represents 10 acres.

2. The beneficial use on which the claim is based  
was used for stock and household

3. Date or approximate date of earliest beneficial use; and how continuous the use has been  
unknown

4. The amount of groundwater claimed (in miner's inches or gallons per minute)  
unknown

5. If used for irrigation, give the acreage and description of the lands to which water has been applied and name of the owner thereof

6. The means of withdrawing such water from the ground and the location of each well or other means of withdrawal  
hand pump

7. The date of commencement and completion of the construction of the well, wells, or other works for withdrawal of groundwater  
unknown

8. The depth of water table  
120 feet

9. So far as it may be available, the type, size and depth of each well or the general specifications of any other works for the withdrawal of groundwater  
hand dug, cased, 120 feet

10. The estimated amount of groundwater withdrawn each year  
unknown

11. The log of formations encountered in the drilling of each well if available  
unavailable

12. Such other information of a similar nature as may be useful in carrying out the policy of this act, including reference to book and page of any county record  
none

Signature of Owner Elmer Postal  
Mary Patricia Postal

Date Dec 27 1963

Three copies to be filed by the owner with the County Clerk and Recorder of the county in which the well is located.

Please answer all questions. If not applicable, so state, otherwise the form will be returned.

Original to the County Clerk and Recorder; duplicate to the State Engineer; Triplicate to the School of Mines and Quadruplicate for the Appropriator.



File No.....

DUPLICATE

T. 21 R. 13

County Chouteau

RECEIVED  
JAN 7 1964

STATE OF MONTANA  
ADMINISTRATOR OF GROUNDWATER CODE  
OFFICE OF STATE ENGINEER

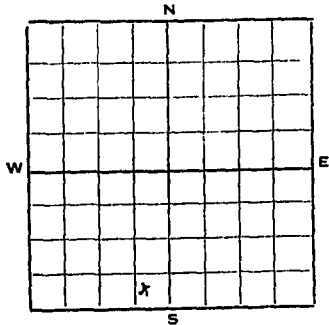
STATE ENGINEER

DECLARATION OF VESTED GROUNDWATER RIGHTS

(Under Chapter 237, Montana Session Laws, 1961)

1. Elmer Dostal  
Mary Patricia Dostal of Geraldine  
(Name of Appropriator) (Address) (Town)

County of \_\_\_\_\_ State of Montana  
have appropriated groundwater according to the Montana laws in effect prior to January 1, 1962, as follows:



as 1/4 SW Sec. 15 T21 R13.

Indicate point of appropriation and place of use, if possible. Each small square represents 10 acres.

2. The beneficial use on which the claim is based Has been used for stock and irrigating

3. Date or approximate date of earliest beneficial use; and how continuous the use has been unknown

4. The amount of groundwater claimed (in miner's inches or gallons per minute) 5 gal per minute

5. If used for irrigation, give the acreage and description of the lands to which water has been applied and name of the owner thereof garden and shelterbelt

6. The means of withdrawing such water from the ground and the location of each well or other means of withdrawal windmill and pump

7. The date of commencement and completion of the construction of the well, wells, or other works for withdrawal of groundwater unknown

8. The depth of water table 122 ft.

9. So far as it may be available, the type, size and depth of each well or the general specifications of any other works for the withdrawal of groundwater hand dug, cased, 122 feet, pump installed

10. The estimated amount of groundwater withdrawn each year unknown

11. The log of formations encountered in the drilling of each well if available unknown

12. Such other information of a similar nature as may be useful in carrying out the policy of this act, including reference to book and page of any county record. none

Signature of Owner Elmer Dostal

Date Dec 27, 1963

Three copies to be filed by the owner with the County Clerk and Recorder of the county in which the well is located.

Please answer all questions. If not applicable, so state, otherwise the form will be returned.

Original to the County Clerk and Recorder; duplicate to the State Engineer; Triplicate to the School of Mines and Quadruplicate for the Appropriator.



1963

1963  
1963  
1963

about 1000  
to 1000

about 1000  
to 1000

about 1000  
to 1000

about 1000  
to 1000

346775  
DEC 27 1963  
9:30 o'clock  
COURT  
2.00 paid

File No.....

T. 21 R. 13

24

DUPLICATE

County Chouteau

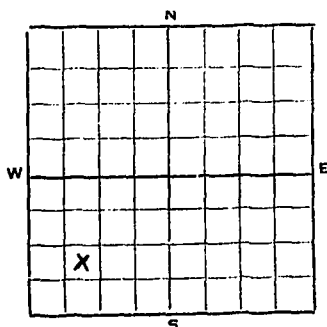
STATE OF MONTANA  
ADMINISTRATOR OF GROUNDWATER CODE  
OFFICE OF STATE ENGINEER

RECEIVED  
JAN 7 1964

DECLARATION OF VESTED GROUNDWATER RIGHTS  
(Under Chapter 237, Montana Session Laws, 1961)

1. Arthur Beettcher  
Belle Beettcher, of Square Butte  
(Name of Appropriator) (Address) (Town)

County of Chouteau State of Montana  
have appropriated groundwater according to the Montana laws in effect prior to January 1, 1962, as follows:



SW 1/4 SW Sec. 24 T. 21 R. 13

Indicate point of appropriation and place of use, if possible. Each small square represents 10 acres.

2. The beneficial use on which the claim is based .....  
stock and household

3. Date or approximate date of earliest beneficial use; and how continuous the use has been .....  
1912 steady use

4. The amount of groundwater claimed (in miner's inches or gallons per minute) .....  
10 gal per minute

5. If used for irrigation, give the acreage and description of the lands to which water has been applied and name of the owner thereof .....  
none

6. The means of withdrawing such water from the ground and the location of each well or other means of withdrawal .....  
windmill and pump

7. The date of commencement and completion of the construction of the well, wells, or other works for withdrawal of groundwater .....  
1912

8. The depth of water table .....  
60 feet

9. So far as it may be available, the type, size and depth of each well or the general specifications of any other works for the withdrawal of groundwater .....  
drilled, 6 inch casing, 185 feet

10. The estimated amount of groundwater withdrawn each year .....  
steady use

11. The log of formations encountered in the drilling of each well if available .....  
unavailable

12. Such other information of a similar nature as may be useful in carrying out the policy of this act, including reference to book and page of any county record .....  
none

Signature of Owner Arthur Beettcher  
Belle Beettcher

Date 12-30-1962

Three copies to be filed by the owner with the County Clerk and Recorder of the county in which the well is located.

Please answer all questions. If not applicable, so state, otherwise the form will be returned.

Original to the County Clerk and Recorder; duplicate to the State Engineer; Triplicate to the School of Mines and Quadruplicate for the Appropriator.

26231

I, the undersigned, do hereby certify that the within and foregoing is a true and correct copy of the original as the same appears in my files and records.

Witness my hand and seal of office at Helena, Montana, this \_\_\_\_\_ day of \_\_\_\_\_, 19\_\_\_\_.

\_\_\_\_\_  
 County Clerk


I hereby certify that the within and foregoing is a true and correct copy of the original as the same appears in my files and records.

#346905  
 STATE OF MONTANA,  
 COUNTY OF CHouteau,  
 DEC 30 1983  
 3:00 o'clock  
 \_\_\_\_\_  
 County Clerk  
 Deput  
 200 Paid

26

File No. \_\_\_\_\_

T. 21N R. 13E

DUPLICATE

County Chouteau

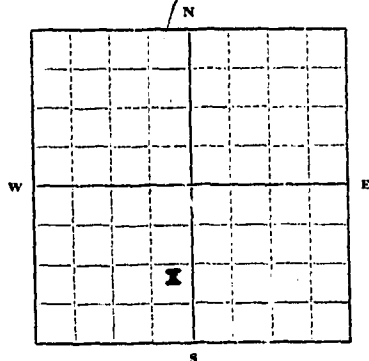
STATE OF MONTANA  
ADMINISTRATOR OF GROUNDWATER CODE  
OFFICE OF STATE ENGINEER

RECEIVED  
JAN 7 1964

Declaration of Vested Groundwater Rights STATE ENGINEER  
(Under Chapter 237, Montana Session Laws, 1961)

Louise Dickson, (Name of Appropriator) of s/o James L. Humphrey Agency, Box 1426 (Address) (County) \_\_\_\_\_

County, Great Falls, State of Montana have appropriated groundwater according to the Montana laws in effect prior to January 1, 1962, as follows:



SE 1/4, Sec. 26 T. 21N R. 13E

Indicate point of appropriation and place of use, if possible. Each small square represents 10 acres.

2. The beneficial use on which the claim is based. drinking water & household use

3. Date or approximate date of earliest beneficial use; and how continuous the use has been. continuous since 1944

4. The amount of groundwater claimed (in miner's inches or gallons per minute). 1 gallon per minute

5. If used for irrigation, give the acreage and description of the lands to which water has been applied and name of the owner thereof

6. The means of withdrawing such water from the ground and the location of each well or other means of withdrawal. electric motor on pump

7. The date of commencement and completion of the construction of the well, wells, or other works for withdrawal of groundwater. 1944

8. The depth of water table. water table commences about 25 feet below surface

9. So far as it may be available, the type, size and depth of each well or the general specifications of any other works for the withdrawal of groundwater. well is 20 feet deep and the well is bricked 3 feet in diameter

10. The estimated amount of groundwater withdrawn each year. 151,400 gallons

11. The log of formations encountered in the drilling of each well if available. no records

12. Such other information of a similar nature as may be useful in carrying out the policy of this act, including reference to book and page of any county record.

Signature of Owner Louise Dickson

Date December 26, 1963

Three copies to be filed by the owner with the County Clerk and Recorder of the county in which the well is located.

Please answer all questions. If not applicable, so state, otherwise the form will be returned.

Original to the County Clerk and Recorder; duplicate to the State Engineer; Triplicate to the Montana Bureau of Mines and Geology, and Quadruplicate for the Appropriator.

26137



26

File No. ....

T 21N R 15E

DUPLICATE

County... Chouteau

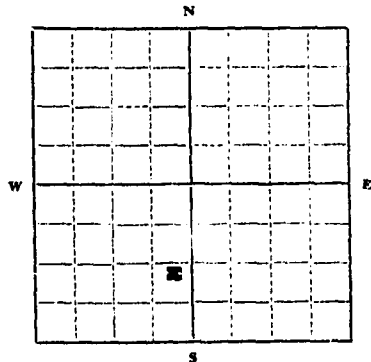
STATE OF MONTANA  
ADMINISTRATOR OF GROUNDWATER CODE  
OFFICE OF STATE ENGINEER

RECEIVED  
JAN 7 1964

Declaration of Vested Groundwater Rights ENGINEER  
(Under Chapter 237, Montana Session Laws, 1961)

1. Louise Dickson (Name of Appropriator), on/a James L. Humphrey Agency, Box 1426, (Address) (Town)

Chouteau Great Falls State of Montana have appropriated groundwater according to the Montana laws in effect prior to January 1, 1962, as follows:



15 1/4 Sec 26 21N 15E

Indicate point of appropriation and place of use, if possible. Each small square represents 10 acres.

2. The beneficial use on which the claim is based... stock water

3. Date or approximate date of earliest beneficial use; and how continuous the use has been... 1910 and continuous since then

4. The amount of groundwater claimed (in miner's inches or gallons per minute)... one gallon per minute

5. If used for irrigation, give the acreage and description of the lands to which water has been applied and name of the owner thereof

6. The means of withdrawing such water from the ground and the location of each well or other means of withdrawal... pump & electric motor

7. The date of commencement and completion of the construction of the well, wells, or other works for withdrawal of groundwater... 1939

8. The depth of water table... don't know

9. So far as it may be available, the type, size and depth of each well or the general specifications of any other works for the withdrawal of groundwater... well is 285 feet deep with 4 inch casing

10. The estimated amount of groundwater withdrawn each year... 86,400 gallons

11. The log of formations encountered in the drilling of each well if available... don't know

12. Such other information of a similar nature as may be useful in carrying out the policy of this act, including reference to book and page of any county record

Signature of Owner... Louise Dickson

Date... December 28, 1963

Three copies to be filed by the owner with the County Clerk and Recorder of the county in which the well is located.

Please answer all questions. If not applicable, so state, otherwise the form will be returned.

Original to the County Clerk and Recorder; duplicate to the State Engineer; Triplicate to the Montana Bureau of Mines and Geology, and Quadruplicate for the Appropriator.

26138

STATE OF MONTANA

COUNTY OF CHOUTEAU

IN SENATE

AND HOUSE OF REPRESENTATIVES

COMMISSIONERS OF LAND

AND

MINERS

AND

RECORDERS

AND

CLERKS

AND

DEPUTY

CLERKS

#346805

STATE OF MONTANA, 7<sup>th</sup>

COUNTY OF CHOUTEAU, 1<sup>st</sup>

APR 20 1933

Filed \_\_\_\_\_ 11

At 8:00 o'clock AM

George W. Harvey  
County Clerk

Walter M. Jewell  
Deputy

200 Paid

File No. ....  
DUPLICATE

T. 21 N., R. 13 E. 29

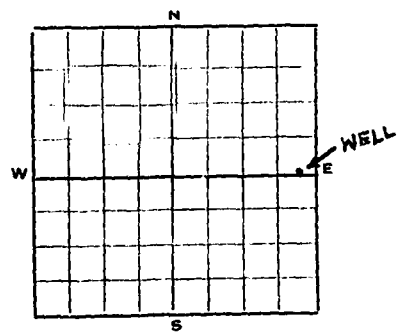
County Chouteau  
**RECEIVED**  
JAN 7 1964  
STATE ENGINEER

STATE OF MONTANA  
ADMINISTRATOR OF GROUNDWATER CODE  
OFFICE OF STATE ENGINEER

**DECLARATION OF VESTED GROUNDWATER RIGHTS**  
(Under Chapter 237, Montana Session Laws, 1961)

1. Charles M. Withrow, of Square Butte  
(Name of Appropriator) (Address) (Town)

County of Chouteau State of Montana  
have appropriated groundwater according to the Montana laws in effect prior to January 1, 1962, as follows:



SE 1/4 NE 1/4 Sec. 29, T21N R13E  
Indicate point of appropriation and place of use, if possible. Each small square represents 10 acres.

- 2. The beneficial use on which the claim is based Domestic and livestock.
- 3. Date or approximate date of earliest beneficial use; and how continuous the use has been 1912. Continuous use since.
- 4. The amount of groundwater claimed (in miner's inches or gallons per minute) 5 gallons per minute.
- 5. If used for irrigation, give the acreage and description of the lands to which water has been applied and name of the owner thereof Not used for irrigation.
- 6. The means of withdrawing such water from the ground and the location of each well or other means of withdrawal Well and pump.

SE 1/4 NE 1/4 of Sec. 29, T21 N., R13 E

- 7. The date of commencement and completion of the construction of the well, wells, or other works for withdrawal of groundwater Began in the fall of 1911 and completed in the fall of 1912.
- 8. The depth of water table 80 feet, approximately.
- 9. So far as it may be available, the type, size and depth of each well or the general specifications of any other works for the withdrawal of groundwater hand dug, three to four feet in diameter, 100 feet in depth.
- 10. The estimated amount of groundwater withdrawn each year 75,000 gallons.
- 11. The log of formations encountered in the drilling of each well if available No log available.
- 12. Such other information of a similar nature as may be useful in carrying out the policy of this act, including reference to book and page of any county record None known.

Signature of Owner C. M. Withrow  
Date December 25, 1963

Three copies to be filed by the owner with the County Clerk and Recorder of the county in which the well is located.

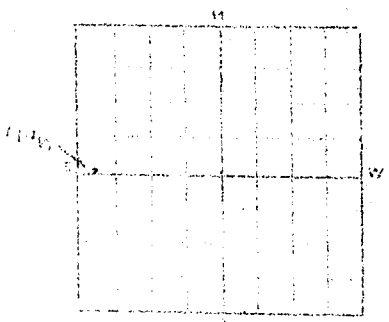
Please answer all questions. If not applicable, so state, otherwise the form will be returned.  
Original to the County Clerk and Recorder; duplicate to the State Engineer; Triplicate to the School of Mines and Quadruplicate for the Appropriator.

26175



County of Chouteau, Montana, to wit: the Board of Commissioners, do hereby certify that the following is a true and correct copy of the original as filed in the office of the County Clerk on this 30th day of December, 1963.

1. The purpose of this map is to show the location of the proposed road and to indicate the location of the proposed road in relation to the existing roads and the proposed road to be shown on the map.



Indicate point of appropriation and place of use if possible. Each small square represents 10 acres.

2. The proposed road is shown on the map as a solid line. The proposed road is shown on the map as a solid line. The proposed road is shown on the map as a solid line.

3. The proposed road is shown on the map as a solid line. The proposed road is shown on the map as a solid line. The proposed road is shown on the map as a solid line.

4. The proposed road is shown on the map as a solid line. The proposed road is shown on the map as a solid line. The proposed road is shown on the map as a solid line.

4346845  
STATE OF MONTANA  
COUNTY OF CHOUTEAU  
Filed DEC 30 1963  
at 1:00 o'clock PM  
By [Signature] County Clerk  
Paid \$ 5.00

Ch. 4

File No. ....

T. 21 N., R. 13 E.

29

DUPLICATE

County Chouteau

STATE OF MONTANA  
ADMINISTRATOR OF GROUNDWATER CODE  
OFFICE OF STATE ENGINEER

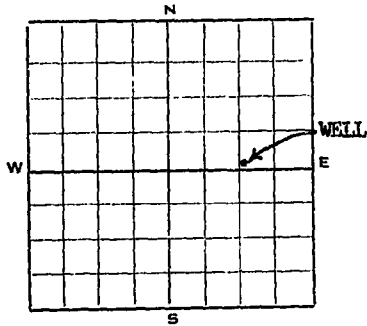
RECEIVED  
JAN 7 1964

STATE ENGINEER

DECLARATION OF VESTED GROUNDWATER RIGHTS  
(Under Chapter 237, Montana Session Laws, 1961)

1. Charles M. Withrow, of Square Butte, (Name of Appropriator) (Address) (Town)

County of Chouteau State of Montana  
have appropriated groundwater according to the Montana laws in effect prior to January 1, 1962, as follows:



SW 1/4 NE 1/4 Sec. 29 T21N R13E

Indicate point of appropriation and place of use, if possible. Each small square represents 10 acres.

2. The beneficial use on which the claim is based livestock use.

3. Date or approximate date of earliest beneficial use; and how continuous the use has been 1915. Continuous use since.

4. The amount of groundwater claimed (in miner's inches or gallons per minute) 8 gallons per minute.

5. If used for irrigation, give the acreage and description of the lands to which water has been applied and name of the owner thereof Not used for irrigation.

6. The means of withdrawing such water from the ground and the location of each well or other means of withdrawal Well and pump.

~~SW 1/4 NE 1/4~~ Sec. 29, Twp 21 North, Rge 13 East.

7. The date of commencement and completion of the construction of the well, wells, or other works for withdrawal of groundwater Exact dates unknown.

8. The depth of water table 35 feet, approximately.

9. So far as it may be available, the type, size and depth of each well or the general specifications of any other works for the withdrawal of groundwater Hand dug, three to four feet in diameter, 50 feet in depth.

10. The estimated amount of groundwater withdrawn each year 40,000 gallons.

11. The log of formations encountered in the drilling of each well if available No log available.

12. Such other information of a similar nature as may be useful in carrying out the policy of this act, including reference to book and page of any county record. None known.

Signature of Owner C. M. Withrow

Date December 25, 1963

Three copies to be filed by the owner with the County Clerk and Recorder of the county in which the well is located.

Please answer all questions. If not applicable, so state, otherwise the form will be returned.

Original to the County Clerk and Recorder; duplicate to the State Engineer; Triplicate to the School of Mines and Quadruplicate for the Appropriator.

26176





File No. ....

T. 21 R. 13

DUPLICATE

County Chouteau

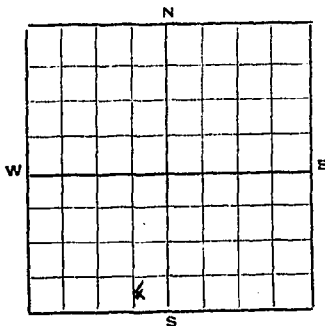
STATE OF MONTANA  
ADMINISTRATOR OF GROUNDWATER CODE  
OFFICE OF STATE ENGINEER

RECEIVED  
JAN 7 1964

DECLARATION OF VESTED GROUNDWATER RIGHTS  
(Under Chapter 237, Montana Session Laws, 1961)

1. Glen Robison  
Dorothy Robison of Square Butte  
(Name of Appropriator) (Address) (Town)

County of Chouteau State of Montana  
have appropriated groundwater according to the Montana laws in effect prior to January 1, 1962, as follows:



S.E. 1/4 S.W. Sec. 30 T. 21 R. 13

Indicate point of appropriation and place of use, if possible. Each small square represents 10 acres.

2. The beneficial use on which the claim is based .....  
Stock and household

3. Date or approximate date of earliest beneficial use; and how continuous the use has been .....  
1911  
Intermittent use

4. The amount of groundwater claimed (in miner's inches or gallons per minute) .....  
20 gal. per minute

5. If used for irrigation, give the acreage and description of the lands to which water has been applied and name of the owner thereof .....  
none

6. The means of withdrawing such water from the ground and the location of each well or other means of withdrawal .....  
Gas motor and pump

7. The date of commencement and completion of the construction of the well, wells, or other works for withdrawal of groundwater .....  
1911

8. The depth of water table .....  
15 feet

9. So far as it may be available, the type, size and depth of each well or the general specifications of any other works for the withdrawal of groundwater .....  
Dug 46 inch concrete casing 30 feet

10. The estimated amount of groundwater withdrawn each year .....  
Occasional use

11. The log of formations encountered in the drilling of each well if available .....  
unavailable

12. Such other information of a similar nature as may be useful in carrying out the policy of this act, including reference to book and page of any county record .....  
none

Signature of Owner [Signature]

Date Dec. 30 1963

Three copies to be filed by the owner with the County Clerk and Recorder of the county in which the well is located.

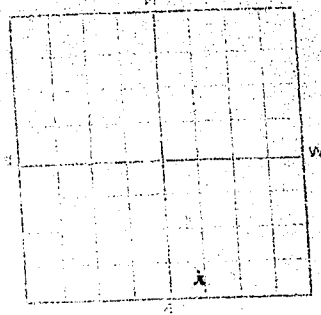
Please answer all questions. If not applicable, so state, otherwise the form will be returned.

Original to the County Clerk and Recorder; duplicate to the State Engineer; Triplicate to the School of Mines and Quadruplicate for the Appropriator.

26229

have appropriated groundwater according to the Montana laws in effect prior to January 1, 1985, as follows:

1. The beneficial use on which the claim is based
2. Date of approximate date of earliest beneficial use, and how such
3. The amount of groundwater claimed (in inches or gallons per acre-foot)
4. If used for irrigation give the acreage and description of the lands to which water has been applied and name of the owner thereof
5. The names of withdrawing such water from the ground and the location of each well or other means of withdrawal



Indicate point of appropriation and place of use, if possible. Each small square represents 10 acres.

7. The date of commencement and completion of the construction of the well, ditch, or other works for withdrawal of groundwater

8. The depth of water table

9. If the well is not a general purpose well, explain the purpose of the well and the amount of water to be withdrawn for that purpose

10. If the well is a general purpose well, explain the purpose of the well and the amount of water to be withdrawn for that purpose

4346903  
STATE OF MONTANA  
COUNTY OF CHOUTEAU

Filed 3:00 PM 1985  
 at 3:00 o'clock  
 by George W. [Signature]  
 Deputy  
 for 200 Paid

File No. ....

T. 21 R. 13

DUPLICATE

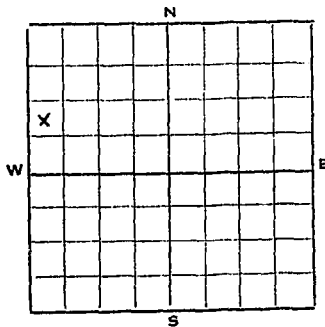
County Chouteau

STATE OF MONTANA  
ADMINISTRATOR OF GROUNDWATER CODE  
OFFICE OF STATE ENGINEER  
RECEIVED  
JAN 7 1964

DECLARATION OF VESTED GROUNDWATER RIGHTS  
(Under Chapter 237, Montana Session Laws, 1961)

1. Glen Robison  
~~Dorothy Robison~~ of Square Butte,  
(Name of Appropriator) (Address) (Town)

County of Chouteau State of Montana  
have appropriated groundwater according to the Montana laws in effect prior to January 1, 1962, as follows:



§ W 1/4 N. 11 Sec. 32 T. 21 R. 13

Indicate point of appropriation and place of use, if possible. Each small square represents 10 acres.

2. The beneficial use on which the claim is based .....  
Stock and household

3. Date or approximate date of earliest beneficial use; and how continuous the use has been .....  
1935

4. The amount of groundwater claimed (in miner's inches or gallons per minute) .....  
10 gal. per minute

5. If used for irrigation, give the acreage and description of the lands to which water has been applied and name of the owner thereof .....  
none

6. The means of withdrawing such water from the ground and the location of each well or other means of withdrawal .....  
electric motor and pump

7. The date of commencement and completion of the construction of the well, wells, or other works for withdrawal of groundwater .....  
1935

8. The depth of water table .....  
60 feet

9. So far as it may be available, the type, size and depth of each well or the general specifications of any other works for the withdrawal of groundwater .....  
drilled, 6 inch casing, 193 feet

10. The estimated amount of groundwater withdrawn each year .....  
1500 gal. per day

11. The log of formations encountered in the drilling of each well if available .....  
unavailable

12. Such other information of a similar nature as may be useful in carrying out the policy of this act, including reference to book and page of any county record .....  
none

Signature of Owner Glen Robison

Date Dec. 30 1963

Three copies to be filed by the owner with the County Clerk and Recorder of the county in which the well is located.

Please answer all questions, if not applicable, so state, otherwise the form will be returned.

Original to the County Clerk and Recorder; duplicate to the State Engineer; Triplicate to the School of Mines and Quadruplicate for the Appropriator.

26230


(Town)

(Address)

(Name of Applicant)

County of \_\_\_\_\_ State of \_\_\_\_\_  
have appropriated groundwater according to the provisions in effect prior to January 1, 1907, as follows:

1. The beneficial use on which the claim is based is \_\_\_\_\_  
2. There is appropriation and beneficial use; and the appropriation is for \_\_\_\_\_  
3. The claim is claimed in miner's inches or gallons \_\_\_\_\_  
4. A description of the lands to which the water has been applied and name of the owner thereof \_\_\_\_\_



5. The means of withdrawing such water from the ground and the location of each well or other means of withdrawal \_\_\_\_\_

Section \_\_\_\_\_  
T. \_\_\_\_\_  
R. \_\_\_\_\_  
Indicate point of appropriation and place of use if possible. Each such square represents 10 acres.

6. The date of construction and completion of the construction of the well, wells or other works for withdrawal of groundwater \_\_\_\_\_

7. The depth of each well \_\_\_\_\_  
8. The capacity of each well \_\_\_\_\_  
9. The location of each well \_\_\_\_\_

10. The name of the owner of each well \_\_\_\_\_  
11. The name of the person or persons who have the right to use the water \_\_\_\_\_

#346904  
STATE OF MONTANA  
COUNTY OF CHouteau  
Filed DEC 30 1903 12 P  
at 3:00 o'clock P  
County Clerk  
Filed 2:00 PM

File No.....

T. 24 N R 13 E 36

DUPLICATE

County C. HOUTEAU

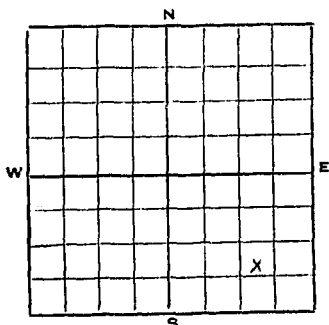
STATE OF MONTANA  
ADMINISTRATOR OF GROUNDWATER CODE  
OFFICE OF STATE ENGINEER

RECEIVED  
JAN 7 1964

DECLARATION OF VESTED GROUNDWATER RIGHTS  
(Under Chapter 237, Montana Session Laws, 1961)

1. ROYCE APPLICANT, of SQUARE BUTTE  
(Name of Appropriator) (Address) (Town)

County of C. HOUTEAU State of MONTANA  
have appropriated groundwater according to the Montana laws in effect prior to January 1, 1962, as follows:



SE 1/4 SE Sec 36 T. 21. R. 13

Indicate point of appropriation and place of use, if possible. Each small square represents 10 acres.

2. The beneficial use on which the claim is based STOCK WATER AND HOUSEHOLD USE

3. Date or approximate date of earliest beneficial use; and how continuous the use has been 1890 CONTINUOUS USE SINCE THAT TIME

4. The amount of groundwater claimed (in miner's inches or gallons per minute) 10 GALLONS PER MINUTE

5. If used for irrigation, give the acreage and description of the lands to which water has been applied and name of the owner thereof

6. The means of withdrawing such water from the ground and the location of each well or other means of withdrawal ELECTRIC PUMP

7. The date of commencement and completion of the construction of the well, wells, or other works for withdrawal of groundwater 1890

8. The depth of water table 15 FT

9. So far as it may be available, the type, size and depth of each well or the general specifications of any other works for the withdrawal of groundwater 8' X 8' X 30' DEEP

10. The estimated amount of groundwater withdrawn each year 100,000

11. The log of formations encountered in the drilling of each well if available

12. Such other information of a similar nature as may be useful in carrying out the policy of this act, including reference to book and page of any county record

SIGNATURE OF OWNER Royce Applicant Date 12-26-63

Three copies to be filed by the owner with the County Clerk and Recorder of the county in which the well is located.

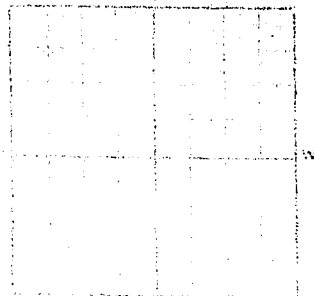
Please answer all questions, if not applicable, so state, otherwise the form will be returned.

Original to the County Clerk and Recorder; duplicate to the State Engineer; Triplicate to the School of Mines and Quadruplicate for the Appropriator.



County of ... State of Montana

The undersigned ...



... of the ...

... of the ...

... of the ...

A 346 959
STATE OF MONTANA
COUNTY OF CHRYSLER
Filed DEC 31 1968
at 8:02 o'clock A.M.
County Clerk
Honorable
200



File No. ....

T. 21 R. 14

DUPLICATE

County Chouteau  
**RECEIVED**  
JAN 7 1964

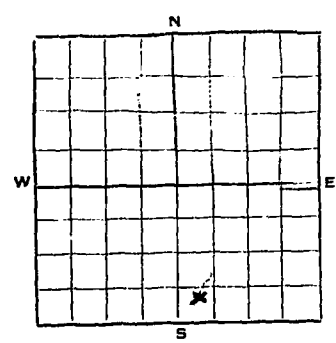
STATE OF MONTANA  
ADMINISTRATOR OF GROUNDWATER CODE  
OFFICE OF STATE ENGINEER

STATE ENGINEER

**DECLARATION OF VESTED GROUNDWATER RIGHTS**  
(Under Chapter 237, Montana Session Laws, 1961)

1. Arthur Beetteker of Square Butte  
(Name of Appropriator) (Address) (Town)

County of Chouteau State of Montana  
have appropriated groundwater according to the Montana laws in effect prior to January 1, 1962, as follows:



S.W. 1/4 SE Sec. 6 T. 21 R. 14

Indicate point of appropriation and place of use, if possible. Each small square represents 10 acres.

2. The beneficial use on which the claim is based household, spraying, stock, irrigating

3. Date or approximate date of earliest beneficial use; and how continuous the use has been approx. -1915  
used ever since

4. The amount of groundwater claimed (in miner's inches or gallons per minute) 25 gal per minute

5. If used for irrigation, give the acreage and description of the lands to which water has been applied and name of the owner thereof Garden

6. The means of withdrawing such water from the ground and the location of each well or other means of withdrawal electric motor and jet pump

7. The date of commencement and completion of the construction of the well, wells, or other works for withdrawal of groundwater 1915

8. The depth of water table 15 feet

9. So far as it may be available, the type, size and depth of each well or the general specifications of any other works for the withdrawal of groundwater Dug, 42 inches diameter, plastered, 33 feet

10. The estimated amount of groundwater withdrawn each year steady use

11. The log of formations encountered in the drilling of each well if available unavailable

12. Such other information of a similar nature as may be useful in carrying out the policy of this act, including reference to book and page of any county record. none

Signature of Owner Arthur Beetteker  
Date 12-30-1963

Three copies to be filed by the owner with the County Clerk and Recorder of the county in which the well is located.

Please answer all questions. If not applicable, so state, otherwise the form will be returned.

Original to the County Clerk and Recorder; duplicate to the State Engineer; Triplicate to the School of Mines and Quadruplicate for the Appropriator.

26232

County of CROUZEUR, Montana, do hereby certify that the following is a true and correct copy of the original as filed in my office on 12/30/63.

\_\_\_\_\_

\_\_\_\_\_

\_\_\_\_\_

\_\_\_\_\_

\_\_\_\_\_

\_\_\_\_\_

\_\_\_\_\_

\_\_\_\_\_

\_\_\_\_\_

\_\_\_\_\_

\_\_\_\_\_

\_\_\_\_\_

\_\_\_\_\_

\_\_\_\_\_

\_\_\_\_\_

\_\_\_\_\_

\_\_\_\_\_

\_\_\_\_\_

\_\_\_\_\_

\_\_\_\_\_

\_\_\_\_\_

\_\_\_\_\_


\_\_\_\_\_

\_\_\_\_\_

\_\_\_\_\_

\_\_\_\_\_

\_\_\_\_\_



Montana State Court  
County of CROUZEUR  
Clerk

#346906  
STATE OF MONTANA  
COUNTY OF CROUZEUR

Filed DEC 30 1963 10

3:00 o'clock P

By M. J. [Signature]  
County Clerk

By 240 P.M.

File No. ....

T. 21 R. 14

DUPLICATE

County Chautauque

STATE OF MONTANA  
ADMINISTRATOR OF GROUNDWATER CODE  
OFFICE OF STATE ENGINEER

RECEIVED  
JAN 7 1964

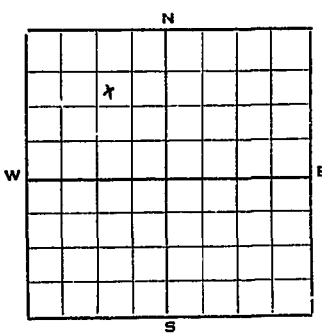
STATE ENGINEER

DECLARATION OF VESTED GROUNDWATER RIGHTS

(Under Chapter 237, Montana Session Laws, 1961)

1. Elmer Dostal  
Mary Patricia Dostal of Geraldine  
(Name of Appropriator) (Address) (Town)

County of \_\_\_\_\_ State of Montana  
have appropriated groundwater according to the Montana laws in effect prior to January 1, 1962, as follows:



Sec. 14 NW Sec. 7 T21 R. 14

Indicate point of appropriation and place of use, if possible. Each small square represents 10 acres.

2. The beneficial use on which the claim is based stock

3. Date or approximate date of earliest beneficial use; and how continuous the use has been 1946 -- sporadic

4. The amount of groundwater claimed (in miner's inches or gallons per minute) 5 gal per minute

5. If used for irrigation, give the acreage and description of the lands to which water has been applied and name of the owner thereof none & may in the future

6. The means of withdrawing such water from the ground and the location of each well or other means of withdrawal motor and pump

7. The date of commencement and completion of the construction of the well, wells, or other works for withdrawal of groundwater 1946

8. The depth of water table 22 feet

9. So far as it may be available, the type, size and depth of each well or the general specifications of any other works for the withdrawal of groundwater drilled, 6 in. casing, 52ft.

10. The estimated amount of groundwater withdrawn each year unknown

11. The log of formations encountered in the drilling of each well if available unavailable

12. Such other information of a similar nature as may be useful in carrying out the policy of this act, including reference to book and page of any county record. none

Signature of Owner Elmer Dostal  
Mary Patricia Dostal  
Date Dec 27, 1963

Three copies to be filed by the owner with the County Clerk and Recorder of the county in which the well is located.

Please answer all questions. If not applicable, so state, otherwise the form will be returned.

Original to the County Clerk and Recorder; duplicate to the State Engineer; Triplicate to the School of Mines and Quadruplicate for the Appropriator.

--	--	--	--	--	--	--	--	--	--

R. S. T. 1002  
 Joe not to be put in  
 have back of head if  
 a man of - [unclear]

I am not to be put in  
 have back of head if  
 a man of - [unclear]

I am not to be put in  
 have back of head if  
 a man of - [unclear]

I am not to be put in  
 have back of head if  
 a man of - [unclear]

I am not to be put in  
 have back of head if  
 a man of - [unclear]

I am not to be put in  
 have back of head if  
 a man of - [unclear]

I am not to be put in  
 have back of head if  
 a man of - [unclear]

I am not to be put in  
 have back of head if  
 a man of - [unclear]

I am not to be put in  
 have back of head if  
 a man of - [unclear]

346776  
 DECEMBER 27 1963  
 3:30 o'clock P. M.  
 County Clerk  
 Deputy

\$ 2.00 Paid

File No. ....

DUPLICATE

T. 21 R. 14

County Chouteau

RECEIVED  
JAN 7 1964

STATE OF MONTANA  
ADMINISTRATOR OF GROUNDWATER CODE  
OFFICE OF STATE ENGINEER

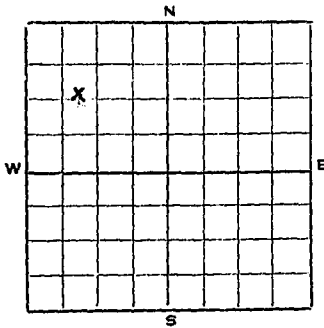
STATE ENGINEER

DECLARATION OF VESTED GROUNDWATER RIGHTS

(Under Chapter 237, Montana Session Laws, 1961)

1. Elmer Destal  
Mary Patricia Destal of Geraldine (Town)  
(Name of Appropriator) (Address)

County of Chouteau State of Montana  
have appropriated groundwater according to the Montana laws in effect prior to January 1, 1962, as follows:



nw 1/4 Sec. 7 T. 21 R. 14  
Indicate point of appropriation and  
place of use, if possible. Each small  
square represents 10 acres.

- 2. The beneficial use on which the claim is based household, irrigating, spraying, stock
- 3. Date or approximate date of earliest beneficial use; and how continuous the use has been Feb. 1953 - always
- 4. The amount of groundwater claimed (in miner's inches or gallons per minute) 10 gal. per minute
- 5. If used for irrigation, give the acreage and description of the lands to which water has been applied and name of the owner thereof lawn, garden, shelterbelt
- 6. The means of withdrawing such water from the ground and the location of each well or other means of withdrawal motor and pump

- 7. The date of commencement and completion of the construction of the well, wells, or other works for withdrawal of groundwater Feb. 53 - completed
- 8. The depth of water table 32 ft.
- 9. So far as it may be available, the type, size and depth of each well or the general specifications of any other works for the withdrawal of groundwater drilled 6in. casing 120 ft.
- 10. The estimated amount of groundwater withdrawn each year steady use
- 11. The log of formations encountered in the drilling of each well if available unavailable
- 12. Such other information of a similar nature as may be useful in carrying out the policy of this act, including reference to book and page of any county record. none

Signature of Owner Elmer Destal  
Date Dec 27, 1963

Three copies to be filed by the owner with the County Clerk and Recorder of the county in which the well is located.

Please answer all questions. If not applicable, so state, otherwise the form will be returned.

Original to the County Clerk and Recorder; duplicate to the State Engineer; Triplicate to the School of Mines and Quadruplicate for the Appropriator.

26114





GW 3

File No. ....

DUPLICATE

T. 21 R. 14

County Chouteau

RECEIVED  
JAN 7 1964

STATE OF MONTANA  
ADMINISTRATOR OF GROUNDWATER CODE  
OFFICE OF STATE ENGINEER

STATE ENGINEER

**NOTICE OF COMPLETION OF GROUNDWATER APPROPRIATION WITHOUT WELL**

(Under Chapter 237 Montana Session Laws, 1961)

Date of Appropriation of Groundwater .....

Owner Thomas J Bronc

Address Square Butte, Mont

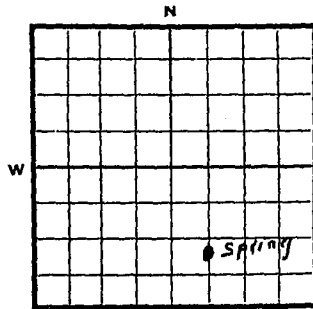
Contractor (if any) None

Address of Contractor .....

Date Started 1956 Date Completed 1956

Describe means of obtaining groundwater without a well "as by sub-irrigation and other natural processes". Include depth to water when applicable. Spring 8ft deep

curbed & piped to tank



SW 1/4 Sec. 10. T. 21 R. 14

Indicate point of appropriation and place of use, if possible.

Quantity of water developed and used with explanation of method used to measure or estimate such amount. If use is intermittent estimate approximate lengths of periods of use .....

Will water 75 head of grain  
Livestock year around.

Signature of Owner Thomas J Bronc

Date Dec 31 - 1963

This form to be prepared by contractor (if any), otherwise by the owner.

Three copies of this notice are to be filed with the County Clerk and Recorder of the county in which the works are located.

Please answer all questions. If not applicable, so state, otherwise the form will be returned.

Original to the County Clerk and Recorder; duplicate to the State Engineer; Triplicate to the School of Mines and Quadruplicate for the Appropriator.

26452

...of the ... ..  
 ... ..  
 ... ..  
 ... ..  
 ... ..  
 ... ..  
 ... ..

... ..  
 ... ..  
 ... ..  
 ... ..  
 ... ..  
 ... ..


... ..  
 ... ..

... ..  
 ... ..

71347143  
 STATE OF LOUISIANA  
 COUNTY OF ORLEANS  
 Filed **DEC 31 1993**  
 at 4:30 P.M.  
*[Signature]*  
 Notary  
 Fee \$ 2.00

File No.....

T. 21 R. 14

DUPLICATE

County of Chouteau  
RECEIVED  
JAN 7 1963

STATE OF MONTANA  
ADMINISTRATOR OF GROUNDWATER CODE  
OFFICE OF STATE ENGINEER

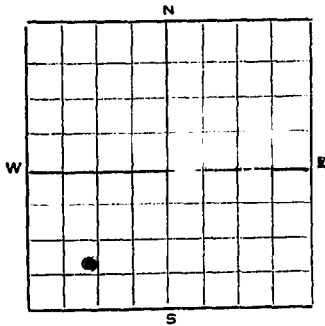
STATE ENGINEER

DECLARATION OF VESTED GROUNDWATER RIGHTS

(Under Chapter 237, Montana Session Laws, 1961)

1. Thomas J Broniec of Square Butte Mont  
(Name of Appropriator) (Address) (Town)

County of Chouteau State of Montana  
have appropriated groundwater according to the Montana laws in effect prior to January 1, 1962, as follows:



S.W. 1/4 Sec. 10, T. 21 R. 14

Indicate point of appropriation and place of use, if possible. Each small square represents 10 acres.

2. The beneficial use on which the claim is based Watering Livestock

3. Date or approximate date of earliest beneficial use; and how continuous the use has been 1952  
During summer months

4. The amount of groundwater claimed (in miner's inches or gallons per minute) 20 gallons per minute

5. If used for irrigation, give the acreage and description of the lands to which water has been applied and name of the owner there None

6. The means of withdrawing such water from the ground and the location of each well or other means of withdrawal By pump & windmill and engine

7. The date of commencement and completion of the construction of the well, wells, or other works for withdrawal of groundwater 1950

8. The depth of well 40 feet

9. So far as it may be available, the type, size and depth of each well or the general specifications of any other works for the withdrawal of groundwater Drilled well 4 inch casing, two inch pipe & two inch cylinder 120 ft deep, 20 feet of water bearing gravel in bottom

10. The estimated amount of groundwater withdrawn each year 900,000 gals, 1,200,000

11. The log of formations encountered in the drilling of each well if available 2 1/2 lay 20 gm, 100 ft gravel 20 ft

12. Such other information of a similar nature as may be useful in carrying out the policy of this act, including reference to book and page of any county record None

Signature of Owner Thomas J Broniec  
Date Dec. 31, 1963

Three copies to be filed by the owner with the County Clerk and Recorder of the county in which the well is located.

Please answer all questions. If not applicable, so state, otherwise the form will be returned.

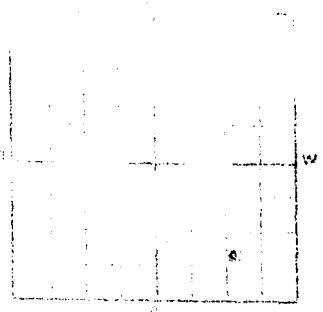
Original to the County Clerk and Recorder; duplicate to the State Engineer; Triplicate to the School of Mines and Quadruplicate for the Appropriator.

26453

To: James L. Brown (Name of Appropriator)  
Address: 347 N. 1st St. (Address)  
Town: Liberty (Town)

County of Chouteau State of Montana  
I hereby certify that the above is a true and correct copy of the original as filed in my office on December 31, 1963.

1. The land is located in the Liberty Township, Chouteau County, Montana.
2. The date of application for this land is 1963 and the date of approval is 1963.
3. The name of the person or persons who are the owners of the land is James L. Brown.
4. It has been determined that the necessary and proper title to the land has been obtained and the name of the owner thereof is James L. Brown.
5. The name of the person or persons who are the owners of the land is James L. Brown.



Indicate point of application and place of use if possible. Each small square represents 10 acres.

The date of application for this land is 1963 and the date of approval is 1963. The name of the person or persons who are the owners of the land is James L. Brown. It has been determined that the necessary and proper title to the land has been obtained and the name of the owner thereof is James L. Brown. The name of the person or persons who are the owners of the land is James L. Brown.

STATE OF MONTANA  
COUNTY OF CHOUTEAU

Filed DEC 31 1963 19  
at 4:30 o'clock PM  
James L. Brown  
County Clerk  
by James L. Brown Deputy

GW 3

File No.....

T. 21 R. 14

DUPLICATE

County..... Chouteau

STATE OF MONTANA  
ADMINISTRATOR OF GROUNDWATER CODE  
OFFICE OF STATE ENGINEER

RECEIVED  
JAN 7 1964

STATE ENGINEER

**NOTICE OF COMPLETION OF GROUNDWATER APPROPRIATION WITHOUT WELL**

(Under Chapter 237 Montana Session Laws, 1961)

Date of Appropriation of Groundwater..... 1890

Owner..... Frank Taborek

Address..... 2695 4th Ave. N. Great Falls, Montana

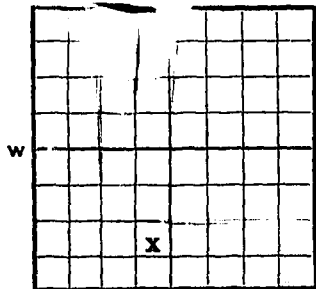
Contractor (if any)..... none

Contractor.....

Started..... 1890 Date Completed..... 1890

Describe means of obtaining groundwater without a well "as by sub-irrigation and other natural processes". Include depth to water when applicable..... free flowing spring

catch basin



SE 1/4 SW Sec 14 T21 R14

Indicate point of appropriation and place of use, if possible.

Quantity of water developed and used with explanation of method used to measure or estimate such amount. If use is intermittent estimate approximate lengths of periods of use.....

4 gallons per minute for stockwater

Signature of Owner..... Frank Taborek

Date..... December 31, 1963

This form to be prepared by contractor (if any), otherwise by the owner.

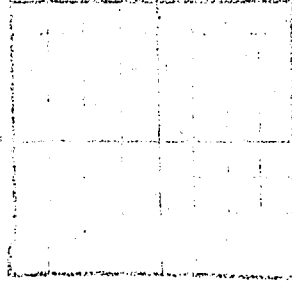
Three copies of this notice are to be filed with the County Clerk and Recorder of the county in which the works are located.

Please answer all questions. If not applicable, so state, otherwise the form will be returned.

Original to the County Clerk and Recorder; duplicate to the State Engineer; Triplicate to the School of Mines and Quadruplicate for the Appropriator.

26346

Faint, illegible text at the top of the page, possibly containing a title or header.



Faint, illegible text in the lower middle section of the page.

Handwritten text and possibly a signature in the middle right section.

STATE OF MONTANA  
COUNTY OF CHOUTEAU  
Filed DEC 9 1963  
at Hebo  
By George W. [Signature]  
Notary Public  
Fees: 2.00 Pair

14

File No. \_\_\_\_\_

DUPLICATE

T<sub>21</sub> \_\_\_\_\_ R. \_\_\_\_\_ 14 \_\_\_\_\_

County \_\_\_\_\_ Chouteau \_\_\_\_\_

STATE OF MONTANA  
ADMINISTRATOR OF GROUNDWATER CONTROL  
OFFICE OF STATE ENGINEER

RECEIVED  
JAN 7 1964

STATE ENGINEER

### Notice of Completion of Groundwater Appropriation Without Well

(Under Chapter 237 Montana Session Laws, 1961)

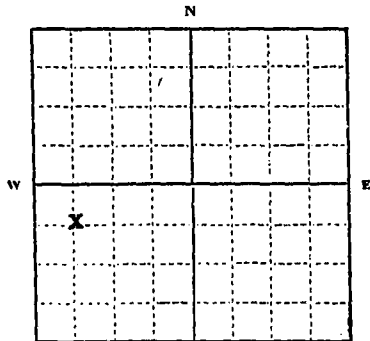
Date of Appropriation of Groundwater..... 1890.....  
Owner..... Frank Taborek..... Address 2605 4th Ave. N. Great Falls, Montana

Contractor (if any) ..... none.....

Address of Contractor .....

Date Started..... 1890..... Date Completed..... 1890.....

Describe means of obtaining groundwater without a well "as by sub-irrigation and other natural processes". Include depth to water when applicable..... free flowing spring to catch basin



NW  $\frac{1}{4}$  SW Sec. 14 T<sub>21</sub> R<sub>14</sub>  
Indicate point of appropriation and place of use, if possible.

Quantity of water developed and used with explanation of method used to measure or estimate such amount. If use is intermittent estimate approximate lengths of periods of use.....

4 gallons per minute for stockwater

Signature of Owner..... Frank Taborek.....

Date..... December 31, 1963.....

This form to be prepared by contractor (if any), otherwise by the owner.  
Three copies of this notice are to be filed with the County Clerk and Recorder of the county in which the works are located.  
Please answer all questions. If not applicable, so state, otherwise the form will be returned.  
Original to the County Clerk and Recorder; duplicate to the State Engineer; Triplicate to the Montana Bureau of Mines and Geology and Quadruplicate for the Appropriator.

26343

# 347032  
STATE OF MONTANA,  
COUNTY OF CHOUTEAU.  
Filed DEC 31 1968 19\_\_  
at 1:00 o'clock P  
Margaret W. [Signature]  
County Clerk  
By \_\_\_\_\_ Deputy  
for \$ 2.00 Paid



GW 3

15

File No.....

T. 21 R. 14

DUPLICATE

County Chouteau  
**RECEIVED**  
JAN 7 1964  
STATE ENGINEER

STATE OF MONTANA  
ADMINISTRATOR OF GROUNDWATER CODE  
OFFICE OF STATE ENGINEER

**NOTICE OF COMPLETION OF GROUNDWATER APPROPRIATION WITHOUT WELL**

(Under Chapter 237 Montana Session Laws, 1961)

Date of Appropriation of Groundwater 1890

Owner Frank Taborek

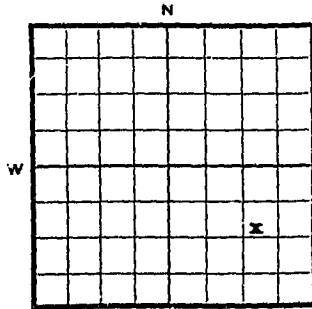
Address 2605 4th Ave. N. Great Falls, Montana

Contractor (if any) none

Address of Contractor .....

Date Started 1890 Date Completed 1890

Describe means of obtaining groundwater without a well "as by sub-irrigation and other natural processes". Include depth to water when applicable. free flowing spring to catch basin



NE 1/4 SE. Sec. 15 T. 21 R. 14

Indicate point of appropriation and place of use, if possible.

Quantity of water developed and used with explanation of method used to measure or estimate such amount. If use is intermittent estimate approximate lengths of periods of use .....

4 gallons per minute for stockwater

Signature of Owner Frank Taborek

Date December 31, 1963

This form to be prepared by contractor (if any), otherwise by the owner.


Three copies of this notice are to be filed with the County Clerk and Recorder of the county in which the works are located.

Please answer all questions. If not applicable, so state, otherwise the form will be returned.

Original to the County Clerk and Recorder; duplicate to the State Engineer; Triplicate to the School of Mines and Quadruplicate for the Appropriator.

26344

Faint, mostly illegible text on the left side of the page, possibly a list or a set of instructions.



... T ...  
... ..  
... ..

... ..  
... ..  
... ..

... ..  
... ..  
... ..

# 3470 303  
STATE OF MONTANA  
COUNTY OF CROCKETT  
Filed DEC 31 1963 11  
at 1:00 o'clock P  
George W. ...  
County Clerk  
By \_\_\_\_\_ Deputy  
Fee \$ 2.00 Paid

File No. ....

T. 21 R. 1A

DUPLICATE

County.....Chouteau.....

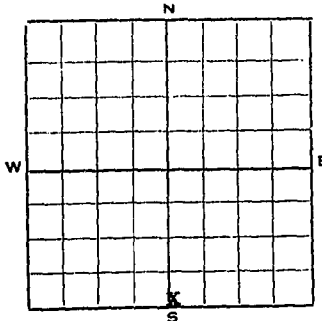
STATE OF MONTANA  
ADMINISTRATOR OF GROUNDWATER CODE  
OFFICE OF STATE ENGINEER

RECEIVED  
JAN 7 1964

DECLARATION OF VESTED GROUNDWATER RIGHTS  
(Under Chapter 237, Montana Session Laws, 1961)

1. Frank Taberek....., of 2605 4th Aven. No. Great Falls.....  
(Name of Appropriator) (Address) (Town)

County of Cascade.....State of Montana.....  
have appropriated groundwater according to the Montana laws in effect prior to January 1, 1962, as follows:



SW 1/4 SE Sec. 15 T21 R1A

Indicate point of appropriation and place of use, if possible. Each small square represents 10 acres.

2. The beneficial use on which the claim is based .....  
stockwater.....

3. Date or approximate date of earliest beneficial use; and how continuous the use has been .....  
1916.....

4. The amount of groundwater claimed (in miner's inches or gallons per minute) .....  
7 gallons per minute.....

5. If used for irrigation, give the acreage and description of the lands to which water has been applied and name of the owner thereof .....  
not applicable.....

6. The means of withdrawing such water from the ground and the location of each well or other means of withdrawal .....  
electric pump.....

7. The date of commencement and completion of the construction of the well, wells, or other works for withdrawal of groundwater .....  
1916.....

8. The depth of water table .....  
10 feet.....

9. So far as it may be available, the type, size and depth of each well or the general specifications of any other works for the withdrawal of groundwater .....  
dug well 16 feet deep.....

10. The estimated amount of groundwater withdrawn each year .....  
3,750,000 gallons.....

11. The log of formations encountered in the drilling of each well if available .....  
not applicable.....

12. Such other information of a similar nature as may be useful in carrying out the policy of this act, including reference to book and page of any county record.....  
not applicable.....

Signature of Owner: Frank Taberek

Date: December 31, 1963

Three copies to be filed by the owner with the County Clerk and Recorder of the county in which the well is located.

Please answer all questions. If not applicable, so state, otherwise the form will be returned.

Original to the County Clerk and Recorder; duplicate to the State Engineer; Triplicate to the School of Mines and Quadruplicate for the Appropriator.

26348



File No. ....

T. 21 R. 14

DUPLICATE

County: Chouteau  
RECEIVED  
JAN 7 1962

STATE OF MONTANA  
ADMINISTRATOR OF GROUNDWATER CODE  
OFFICE OF STATE ENGINEER

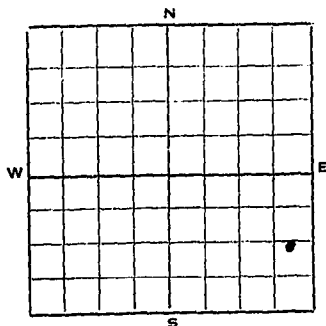
STATE ENGINEER

DECLARATION OF VESTED GROUNDWATER RIGHTS

(Under Chapter 237, Montana Session Laws, 1961)

1. Thomas J. Branea of Square Butte Mont  
(Name of Appropriator) (Address) (Town)

County of Chouteau State of Montana  
have appropriated groundwater according to the Montana laws in effect prior to January 1, 1962, as follows:



SE 1/4 Sec. 17, T. 21, R. 14

Indicate point of appropriation and place of use, if possible. Each small square represents 10 acres.

- 2. The beneficial use on which the claim is based Livestock & house use & irrigation
- 3. Date or approximate date of earliest beneficial use; and how continuous the use has been 1951 Used year around.
- 4. The amount of groundwater claimed (in miner's inches or gallons per minute) 8 gallons per minute
- 5. If used for irrigation, give the acreage and description of the lands to which water has been applied and name of the owner thereof Used to irrigate garden & lawns around house
- 6. The means of withdrawing such water from the ground and the location of each well or other means of withdrawal Submersible pump in well

7. The date of commencement and completion of the construction of the well, wells, or other works for withdrawal of groundwater 1951

8. The depth of water table 20 ft.

9. So far as it may be available, the type, size and depth of each well or the general specifications of any other works for the withdrawal of groundwater 70 ft deep Drilled well 4 inch casing 3/4" Line in well

10. The estimated amount of groundwater withdrawn each year 2,400,000 gallons

11. The log of formations encountered in the drilling of each well if available 58 ft. Sandstone 12 ft. Silty loam

12. Such other information of a similar nature as may be useful in carrying out the policy of this act, including reference to book and page of any county record None

Signature of Owner Thomas J. Branea  
Date Dec 31, 1963

Three copies to be filed by the owner with the County Clerk and Recorder of the county in which the well is located.

Please answer all questions. If not applicable, so state, otherwise the form will be returned.

Original to the County Clerk and Recorder; duplicate to the State Engineer; Triplicate to the School of Mines and Quadruplicate for the Appropriator.

26454

(Town) Big Horn (Address) Big Horn (Name of Applicant) Big Horn

County of Big Horn State of Montana

have appropriated groundwater according to the Montana law in effect prior to January 1, 1982, as follows:

1. The beneficial use on which the claim is based is for irrigation  
of agricultural land  
 2. Date of appropriation date of earliest beneficial use and how continuous the use has been 1931  
continuous

3. The amount of groundwater claimed (in miner's inches or gallons or other unit) 1000  
gallons

4. The location of the well or other means of withdrawal on the north side of the Big Horn River  
about 1/2 mile west of the town of Big Horn

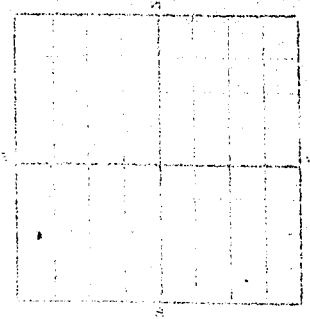
5. The name of withdrawal and water from the ground and the location of each well or other means of withdrawal Big Horn River  
Big Horn River

6. The date of measurement and number of the measurement of the well or other works for withdrawal of groundwater 1963  
1000

7. The depth of the well or other works 100  
 8. If the well or other works are of any other type, it may be necessary to describe the type of well or other works in the withdrawal of groundwater open well  
Big Horn River

9. The name of the person or persons who own the well or other works Big Horn River  
Big Horn River

10. The name of the person or persons who are entitled to the water Big Horn River  
Big Horn River



Indicate point of appropriation and place of use, if possible, each well square represents 10 acres.

#34715/1  
 STATE OF MONTANA, T  
 COUNTY OF BIG HORN  
 Filed DEC 31 1963  
 at 4:30 o'clock P  
George H. Heston  
 County Clerk

G. File No. DPLICATE

T. 21 R. 14

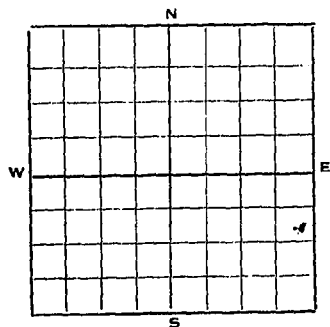
RECEIVED County: Chouteau JAN 7 1964 STATE ENGINEER

STATE OF MONTANA ADMINISTRATOR OF GROUNDWATER CODE OFFICE OF STATE ENGINEER

DECLARATION OF VESTED GROUNDWATER RIGHTS (Under Chapter 237, Montana Session Laws, 1961)

1. Thomas J. Branez, of Square Butte Mont (Name of Appropriator) (Address) (Town)

County of Chouteau State of Montana have appropriated groundwater according to the Montana laws in effect prior to January 1, 1962, as follows:



NE 1/4 Sec 17 T. 21 R. 14 Indicate point of appropriation and place of use, if possible. Each small square represents 20 acres

2. The beneficial use on which the claim is based Irrigate lawn & garden

3. Date or approximate date of earliest beneficial use; and how continuous the use has been 1913 Used for house & livestock till 1951 Then used for irrigation since

4. The amount of groundwater claimed (in miner's inches or gallons per minute) 1 gallon per minute

5. If used for irrigation, give the acreage and description of the lands to which water has been applied and name of the owner thereof Lawn around house & garden

6. The means of withdrawing such water from the ground and the location of each well or other means of withdrawal Pump & windmill & capline

7. The date of completion of the construction of the well, wells, or other works for withdrawal of groundwater 1913

8. The depth of water table 24 ft

9. So far as it may be available, the type, size and depth of each well or the general specifications of any other works for the withdrawal of groundwater Drilled well 6 inch casing 72 ft deep

10. The estimated amount of groundwater withdrawn each year 500,000 gallons

11. The log of formations encountered in the drilling of each well if available Clay Loam 50 ft Sand & Stone 12 ft

12. Such other information of a similar nature as may be useful in carrying out the policy of this act, including reference to book and page of any county record None

Signature of Owner Thomas J. Branez Date Dec 31 - 1963

Three copies to be filed by the owner with the County Clerk and Recorder of the county in which the well is located.

Please answer all questions. If not applicable, so state, otherwise the form will be returned.


Original to the County Clerk and Recorder; duplicate to the State Engineer; Triplicate to the School of Mines and Quadruplicate for the Appropriator.

26455

Name of Applicant: THE STATE OF MONTANA  
(Address): STATE OF MONTANA  
(Town): HELENA

County of CHOUTEAU State of MONTANA  
This application is filed pursuant to the provisions of Chapter 337, Session Laws, 1901, as follows:

1. The beneficial use to which the claim is based is for the purpose of irrigation  
2. The date of acquisition of the claim is 1887  
3. The date of acquisition of the beneficial use is 1887  
4. The name of the person or persons to whom the claim is made is THE STATE OF MONTANA  
5. The name of the person or persons to whom the claim is made is THE STATE OF MONTANA  
6. The name of the person or persons to whom the claim is made is THE STATE OF MONTANA  
7. The name of the person or persons to whom the claim is made is THE STATE OF MONTANA  
8. The name of the person or persons to whom the claim is made is THE STATE OF MONTANA  
9. The name of the person or persons to whom the claim is made is THE STATE OF MONTANA  
10. The name of the person or persons to whom the claim is made is THE STATE OF MONTANA  
11. The name of the person or persons to whom the claim is made is THE STATE OF MONTANA  
12. The name of the person or persons to whom the claim is made is THE STATE OF MONTANA



Witness my hand and seal of office at Helena, Montana, this 31st day of December, 1908.

FILED DEC 31 1908  
at 4:30 o'clock  
George W. Henry  
County Clerk  
by J. C. U. Deputy  
Paid

STATE OF MONTANA,  
COUNTY OF CHOUTEAU.



G. 4

File No. ....

T. 21 R. 14

DUPLICATE

County Chouteau

STATE OF MONTANA  
ADMINISTRATOR OF GROUNDWATER CODE  
OFFICE OF STATE ENGINEER

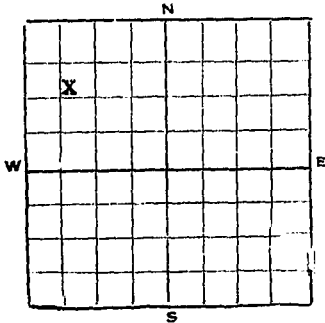
RECEIVED  
JAN 7 1964

DECLARATION OF VESTED GROUNDWATER RIGHTS  
(Under Chapter 237, Montana Session Laws, 1961)

STATE ENGINEER

I, Frank Taborski, of 2605 4th Ave. N., Great Falls  
(Name of Appropriator) (Address) (Town)

County of Chouteau State of Montana  
I have appropriated groundwater according to the Montana laws in effect prior to January 1, 1962, as follows:



N. 1/4 NW. Sec. 21, T. 21, R. 14.  
Indicate point of appropriation and place of use, if possible. Each small square represents 10 acres.

2. The beneficial use on which the claim is based .....  
stockwater

3. Date or approximate date of earliest beneficial use; and how continuous the use has been .....  
1948

4. The amount of groundwater claimed (in miner's inches or gallons per minute) .....  
3 gallons per minute

5. If used for irrigation, give the acreage and description of the lands to which water has been applied and name of the owner thereof .....  
not applicable

6. The means of withdrawing such water from the ground and the location of each well or other means of withdrawal .....  
windmill pump

7. The date of commencement and completion of the construction of the well, wells, or other works for withdrawal of groundwater .....  
1948

8. The depth of water table .....  
140 feet

9. Should it be available, the type, size and depth of each well or the general specifications of any other wells in the withdrawal of groundwater .....  
drilled well 170 feet deep

10. The estimated amount of groundwater withdrawn each year .....  
1,300,000 gallons

11. The log of formations encountered in the drilling of each well if available .....  
not available

12. Such other information of a similar nature as may be useful in carrying out the policy of this act, including reference to book and page of any county record .....  
not available

Signature of Owner: Frank Taborski  
Date: December 31, 1963

Three copies to be filed by the owner with the County Clerk and Recorder of the county in which the well is located.

Please answer all questions. If not applicable, so state, otherwise the form will be returned.

Original to the County Clerk and Recorder; duplicate to the State Engineer; Triplicates to the School of Mines and Quadruplicate for the Appropriator.

26347

... ..  
... ..

... ..  
... ..

... ..  
... ..

... ..  
... ..

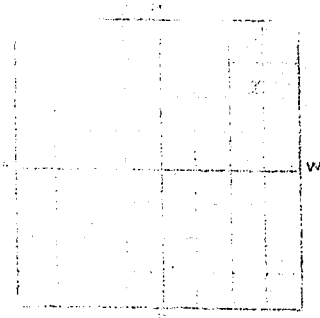
... ..  
... ..

... ..  
... ..

... ..  
... ..

... ..  
... ..

... ..  
... ..



... ..  
... ..

4347031  
STATE OF MONTANA, T  
COUNTY OF CROFTLAND, ID  
Filed DEC 24 1909  
at 11:10  
By [Signature]  
The \$ 200 Fee

GW 3

22

File No.....

T. 21 R. 14

DUPLICATE

County.....Chouteau.....

STATE OF MONTANA  
ADMINISTRATOR OF GROUNDWATER CONTROL  
OFFICE OF STATE ENGINEER

RECEIVED  
JAN 7 1964

STATE ENGINEER

**NOTICE OF COMPLETION OF GROUNDWATER APPROPRIATION WITHOUT WELL**

(Under Chapter 237 Montana Session Laws, 1961)

Date of Appropriation of Groundwater 1890.....

Owner..... Frank Taborak.....

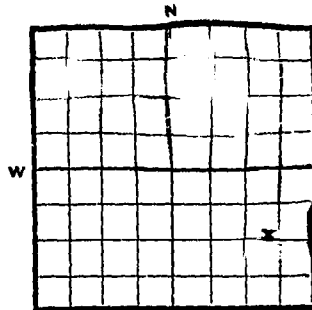
Address... 2605 4th Ave. N. Great Falls, Montana

Contractor (if any) ..... none.....

Address of Contractor .....

Date Started..... 1890..... Date Completed.. 1890.....

Describe means of obtaining groundwater without a well "as by sub-irrigation and other processes". Include depth to water when applicable. Free flowing spring with tank and catch basin



NE 1/4 SE Sec. 22 T21 R. 14

Indicate point of appropriation and place of use, if possible.

Quantity of water developed and used with explanation of method used to measure or estimate such amount. If use is intermittent estimate approximate lengths of periods of use

3 gallons per minute waters up to 2000

hired 2 sheep used continuously

Signature of Owner Frank Taborak

Date December 31, 1963

This form to be prepared by contractor (if any), otherwise by the owner.

Three copies of this notice are to be filed with the County Clerk and Recorder of the county in which the works are located.

Please answer all questions. If not applicable, so state, otherwise the form will be returned.


Original to the County Clerk and Recorder; duplicate to the State Engineer; Triplicate to the School of Mines and Quadruplicate for the Appropriator.

26345

NOTICE OF COMPLETION OF CONSTRUCTION

(Public Law 86-580, 44 U.S.C. 3401)

Whereas the following project has been completed...



Due to completion of the above project...

Notice is hereby given that the project...

It is the policy of the State of Montana...

Montana, State of Montana, County of Chouteau, 1st Dist.

# 347034  
STATE OF MONTANA, T  
COUNTY OF CHOUTEAU, 1st  
Filed 850 9 1 1969  
at \_\_\_\_\_  
By \_\_\_\_\_  
Notary Public  
Fee \$ 2.00 Paid